

Tillbridge Solar Project EN010142

Volume 2

Streets, Rights of Way and Access Plans

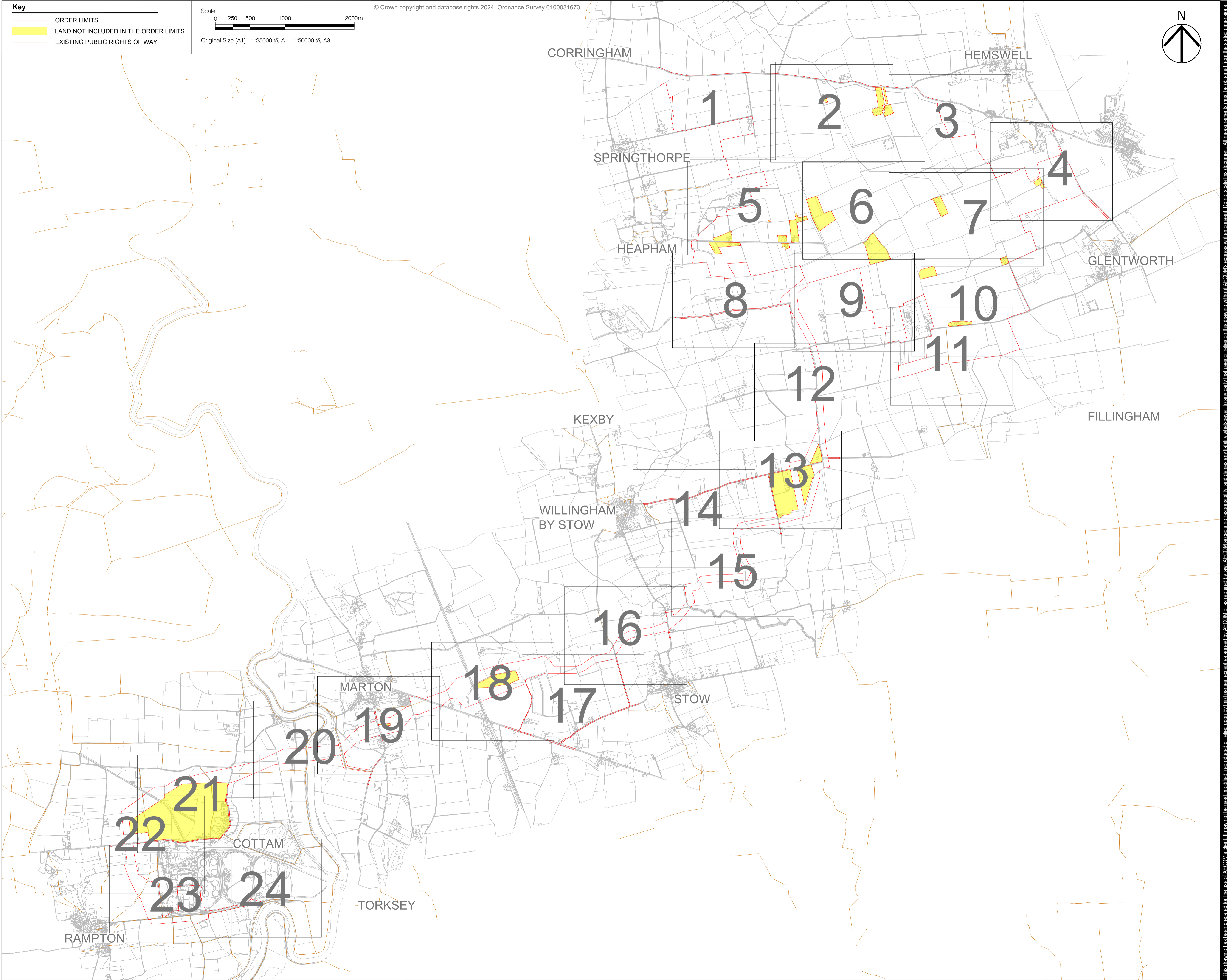
Document Reference: EN010142/APP/2.4

**Regulation 5(2)(k)
Infrastructure Planning (Applications: Prescribed Forms and
Procedure) Regulations 2009**

**October 2024
Revision Number: 03**

tillbridgesolar.com

ISO A1 594mm x 841mm
Approved: JH
Checked: MP
Designer: KP
Project Management Initials:
Last saved by: KYLE PLACKETT(2024-10-09) Last Plotted: 2024-10-09
Filename: C:\USERS\KYLE PLACKETT\DRAWINGS - AECOM\TILLBRIDGE AECOM CHESTERFIELD\DRAWINGS (CAD)\60682158-ACM-XX-00-DR-CE-1200 P03.DWG



Project

TILLBRIDGE SOLAR PROJECT

Client

TILLBRIDGE SOLAR LIMITED

Consultant

Aecom
1 Tanfield
Edinburgh
EH3 5DA
United Kingdom
Fax +44 (0)131 301 8699
Tel +44 (0)131 301 8600
www.aecom.com

Notes


- ALL DIMENSIONS IN METRES UNLESS STATED OTHERWISE.
- DO NOT SCALE FROM THIS DRAWING USE ONLY PRINTED DIMENSIONS.
- THE PROPOSED WORKS SHOWN ARE ILLUSTRATIVE ONLY AND WILL BE SUBJECT TO CHANGE AS PART OF DETAILED DESIGN DEVELOPMENT. ANY CHANGES WILL BE LIMITED TO BEING WITHIN THE ORDER LIMITS AND ANY OTHER CONSTRAINTS INCLUDED IN THE DEVELOPMENT CONSENT ORDER.
- THESE PLANS SHOULD BE READ IN CONJUNCTION WITH SCHEDULES 4 TO 8 (INCLUSIVE) OF THE DEVELOPMENT CONSENT ORDER.

ISSUE/REVISION		
P03	08-10-2024	Updated Order Limit Exclusion
P02	19-07-2024	Updates to Order Limits
P01	14-03-2024	DCO Application Issue
I/R	DATE	DESCRIPTION

Purpose Of Issue	
DCO APPLICATION	
Project Number	
60682158	
Sheet Title	
STREETS, RIGHTS OF WAY AND ACCESS PLANS KEY PLAN	
Reference Number	
EN010142/APP/2.4	
Legislation Reference	
APFP 2009 Regulation 5(2)(k)	
Sheet Number	
60682158-ACM-XX-00-DR-CE-1200	
Scale: As shown @ A1 Rev: P03	

ISO A1 594mm x 841mm
Approved: JH
Checked: MP
Designer: KP
Project Management Initials:
Last saved by: KYLE PLACKETT(2024-10-09)
Filename: C:\USERS\KYLE PLACKETT\ONE\DRIVE - AECOM\TILLBRIDGE AECOM CHESTERFIELD\DRAWINGS (CAD)\60682158-ACM-XX-00-DR-CE-1201 P03.DWG

© Crown copyright and database rights 2024. Ordnance Survey 0100031673



AECOM

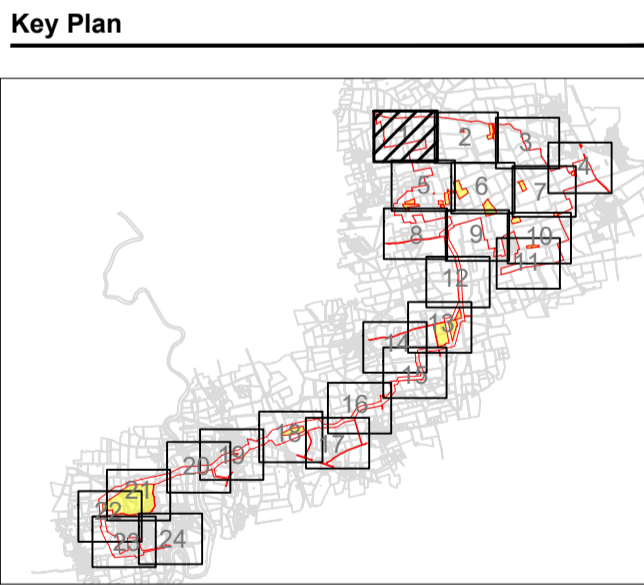
Project
TILLBRIDGE SOLAR PROJECT

Client
TILLBRIDGE SOLAR LIMITED

Consultant
Aecom
1 Tanfield
Edinburgh
EH3 5DA
United Kingdom
Fax +44 (0)131 301 8699
Tel +44 (0)131 301 8600
www.aecom.com

- Notes**
- ALL DIMENSIONS IN METRES UNLESS STATED OTHERWISE.
 - DO NOT SCALE FROM THIS DRAWING USE ONLY PRINTED DIMENSIONS.
 - THE PROPOSED WORKS SHOWN ARE ILLUSTRATIVE ONLY AND WILL BE SUBJECT TO CHANGE AS PART OF DETAILED DESIGN DEVELOPMENT. ANY CHANGES WILL BE LIMITED TO BEING WITHIN THE ORDER LIMITS AND ANY OTHER CONSTRAINTS INCLUDED IN THE DEVELOPMENT CONSENT ORDER.
 - THESE PLANS SHOULD BE READ IN CONJUNCTION WITH SCHEDULES 4 TO 8 (INCLUSIVE) OF THE DEVELOPMENT CONSENT ORDER.
 - PROPOSED PUBLIC RIGHTS OF WAY INCLUDED BASED UPON CURRENT APPLICATION RECORDS FOR NEW RIGHT OF WAY. THESE PUBLIC RIGHTS OF WAY ARE SHOWN FOR INFORMATION AND WILL NOT BE IMPLEMENTED AS PART OF THE SCHEME
 - EXISTING ACCESSES SHOWN FOR INFORMATION ONLY

ISSUE/REVISION		
P03	08-10-2024	Updated Order Limit Exclusion
P02	19-07-2024	Revised Order Limits & Accesses
P01	15-03-2024	DCO Application Issue
I/R	DATE	DESCRIPTION



Purpose Of Issue
DCO APPLICATION

Project Number
60682158

Sheet Title
STREETS, RIGHTS OF WAY AND ACCESS PLANS
SHEET 1 OF 24

Reference Number
EN010142/APP/2.4

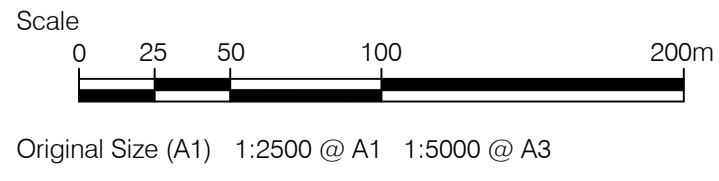
Legislation Reference
APFP 2009 Regulation 5(2)(k)

Sheet Number
60682158-ACM-XX-00-DR-CE-1201

Scale: As shown @ A1 **Rev:** p03

Key

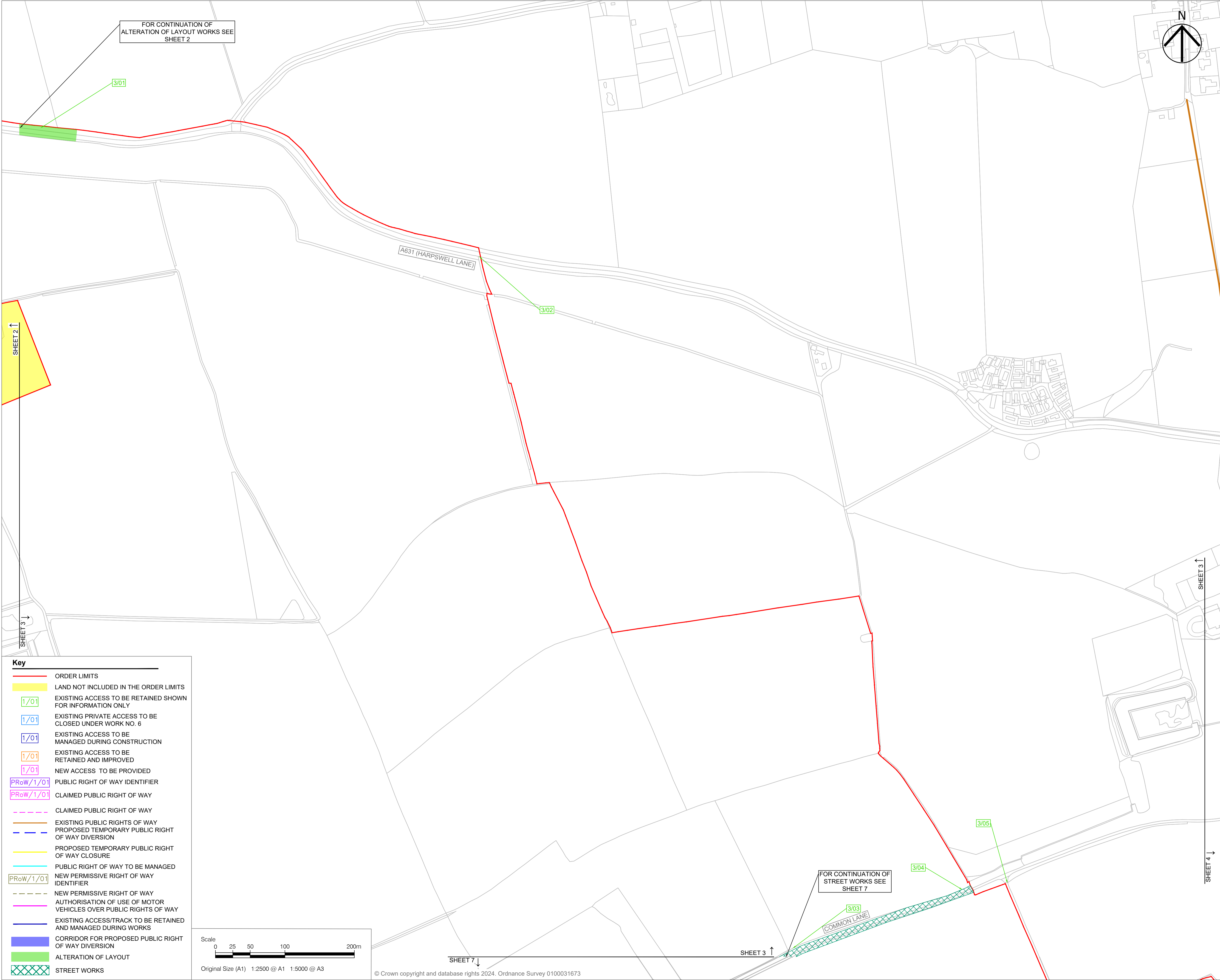
- ORDER LIMITS
- LAND NOT INCLUDED IN THE ORDER LIMITS
- EXISTING ACCESS TO BE RETAINED SHOWN FOR INFORMATION ONLY
- EXISTING PRIVATE ACCESS TO BE CLOSED UNDER WORK NO. 6
- EXISTING ACCESS TO BE MANAGED DURING CONSTRUCTION
- EXISTING ACCESS TO BE RETAINED AND IMPROVED
- NEW ACCESS TO BE PROVIDED
- PUBLIC RIGHT OF WAY IDENTIFIER
- CLAIMED PUBLIC RIGHT OF WAY
- CLAIMED PUBLIC RIGHT OF WAY
- EXISTING PUBLIC RIGHTS OF WAY
- PROPOSED TEMPORARY PUBLIC RIGHT OF WAY DIVERSION
- PROPOSED TEMPORARY PUBLIC RIGHT OF WAY CLOSURE
- PUBLIC RIGHT OF WAY TO BE MANAGED
- NEW PERMISSIVE RIGHT OF WAY IDENTIFIER
- NEW PERMISSIVE RIGHT OF WAY
- AUTHORISATION OF USE OF MOTOR VEHICLES OVER PUBLIC RIGHTS OF WAY
- EXISTING ACCESS/TRACK TO BE RETAINED AND MANAGED DURING WORKS
- CORRIDOR FOR PROPOSED PUBLIC RIGHT OF WAY DIVERSION
- ALTERATION OF LAYOUT
- STREET WORKS



SHEET 5
SHEET 1

SHEET 1
SHEET 2

ISO A1 594mm x 841mm
Approved: JH
Checked: MP
Designer: KP
Project Management Initials:
Last saved by: KYLE PLACKETT(2024-10-09)
Filename: C:\USERS\KYLE PLACKETT\ONE\DRIVE - AECOM\TILLBRIDGE AECOM CHESTERFIELD\DRAWINGS (CAD)\60682158-ACM-XX-00-DR-CE-1203 P03.DWG



Key

ORDER LIMITS

LAND NOT INCLUDED IN THE ORDER LIMITS

1/01

EXISTING ACCESS TO BE RETAINED SHOWN FOR INFORMATION ONLY

1/01

EXISTING PRIVATE ACCESS TO BE CLOSED UNDER WORK NO. 6

1/01

EXISTING ACCESS TO BE MANAGED DURING CONSTRUCTION

1/01

EXISTING ACCESS TO BE RETAINED AND IMPROVED

1/01

NEW ACCESS TO BE PROVIDED

PRoW/1/01

PUBLIC RIGHT OF WAY IDENTIFIER

PRoW/1/01

CLAIMED PUBLIC RIGHT OF WAY

CLAIMED PUBLIC RIGHT OF WAY

EXISTING PUBLIC RIGHTS OF WAY

PROPOSED TEMPORARY PUBLIC RIGHT OF WAY DIVERSION

PROPOSED TEMPORARY PUBLIC RIGHT OF WAY CLOSURE

PUBLIC RIGHT OF WAY TO BE MANAGED

PRoW/1/01

NEW PERMISSIVE RIGHT OF WAY IDENTIFIER

NEW PERMISSIVE RIGHT OF WAY

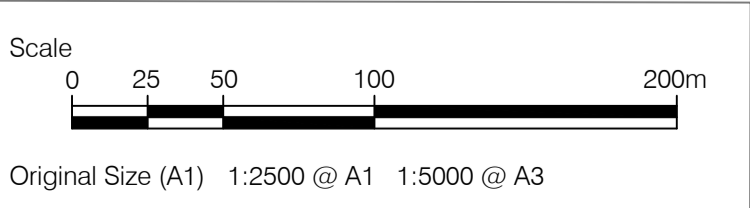
AUTHORISATION OF USE OF MOTOR VEHICLES OVER PUBLIC RIGHTS OF WAY

EXISTING ACCESS/TRACK TO BE RETAINED AND MANAGED DURING WORKS

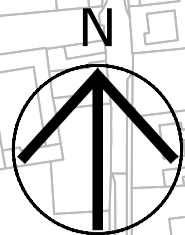
CORRIDOR FOR PROPOSED PUBLIC RIGHT OF WAY DIVERSION

ALTERATION OF LAYOUT

STREET WORKS



© Crown copyright and database rights 2024. Ordnance Survey 0100031673



Project

TILLBRIDGE SOLAR PROJECT

Client

TILLBRIDGE SOLAR LIMITED

Consultant

Aecom
1 Tanfield
Edinburgh
EH3 5DA
United Kingdom
Fax +44 (0)131 301 8699
Tel +44 (0)131 301 8600
www.aecom.com

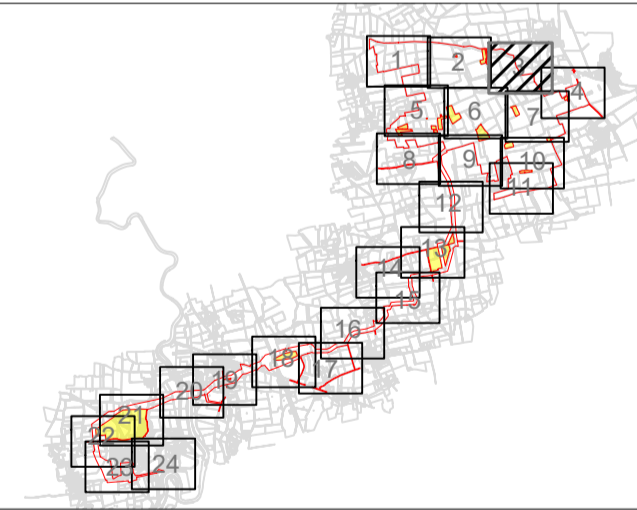
Notes

- ALL DIMENSIONS IN METRES UNLESS STATED OTHERWISE.
- DO NOT SCALE FROM THIS DRAWING USE ONLY PRINTED DIMENSIONS.
- THE PROPOSED WORKS SHOWN ARE ILLUSTRATIVE ONLY AND WILL BE SUBJECT TO CHANGE AS PART OF DETAILED DESIGN DEVELOPMENT. ANY CHANGES WILL BE LIMITED TO BEING WITHIN THE ORDER LIMITS AND ANY OTHER CONSTRAINTS INCLUDED IN THE DEVELOPMENT CONSENT ORDER.
- THESE PLANS SHOULD BE READ IN CONJUNCTION WITH SCHEDULES 4 TO 8 (INCLUSIVE) OF THE DEVELOPMENT CONSENT ORDER.
- PROPOSED PUBLIC RIGHTS OF WAY INCLUDED BASED UPON CURRENT APPLICATION RECORDS FOR NEW RIGHT OF WAY. THESE PUBLIC RIGHTS OF WAY ARE SHOWN FOR INFORMATION AND WILL NOT BE IMPLEMENTED AS PART OF THE SCHEME

ISSUE/REVISION

P03	08-10-2024	Updated Order Limit Exclusion
P02	30-07-2024	Revised Order Limits & Accesses
P01	15-03-2024	DCO Application Issue
I/R	DATE	DESCRIPTION

Key Plan



Purpose Of Issue

DCO APPLICATION

Project Number

60682158

Sheet Title

STREETS, RIGHTS OF WAY AND ACCESS PLANS
SHEET 3 OF 24

Reference Number

EN010142/APP/2.4

Legislation Reference

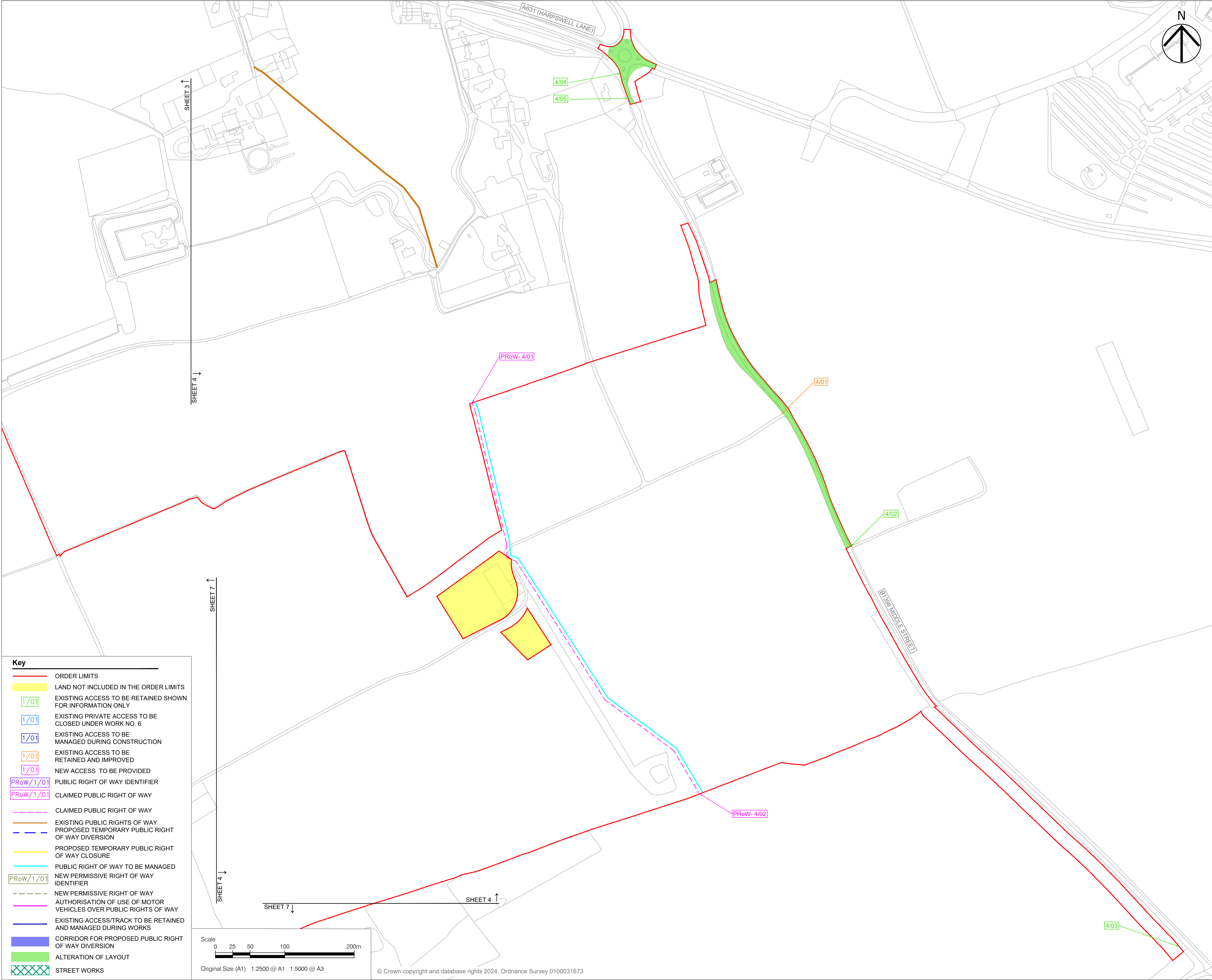
APFP 2009 Regulation 5(2)(k)

Sheet Number

60682158-ACM-XX-00-DR-CE-1203

Scale: As shown @ A1

Rev: P03



Key

ORDER LIMITS

LAND NOT INCLUDED IN THE ORDER LIMITS

[1/01]

EXISTING ACCESS TO BE RETAINED SHOWN FOR INFORMATION ONLY

[1/01]

EXISTING PRIVATE ACCESS TO BE CLOSED UNDER WORK NO. 6

[1/01]

EXISTING ACCESS TO BE MANAGED DURING CONSTRUCTION

[1/01]

EXISTING ACCESS TO BE RETAINED AND IMPROVED

[1/01]

NEW ACCESS TO BE PROVIDED

PRoW/1/01

PUBLIC RIGHT OF WAY IDENTIFIER

PRoW/1/01

CLAIMED PUBLIC RIGHT OF WAY

CLAIMED PUBLIC RIGHT OF WAY

EXISTING PUBLIC RIGHTS OF WAY

PROPOSED TEMPORARY PUBLIC RIGHT OF WAY DIVERSION

PROPOSED TEMPORARY PUBLIC RIGHT OF WAY CLOSURE

PUBLIC RIGHT OF WAY TO BE MANAGED

PRoW/1/01

NEW PERMISSIVE RIGHT OF WAY IDENTIFIER

NEW PERMISSIVE RIGHT OF WAY

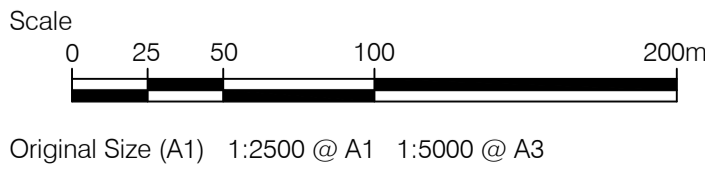
AUTHORISATION OF USE OF MOTOR VEHICLES OVER PUBLIC RIGHTS OF WAY

EXISTING ACCESS/TRACK TO BE RETAINED AND MANAGED DURING WORKS

CORRIDOR FOR PROPOSED PUBLIC RIGHT OF WAY DIVERSION

ALTERATION OF LAYOUT

STREET WORKS



This drawing has been prepared for the use of AECOM's client. It may not be used, modified, reproduced or relied upon by third parties, except as agreed by AECOM or as required by law. AECOM accepts no responsibility, and denies any liability whatsoever, to any party that uses or relies on this drawing without AECOM's express written consent. Do not scale this document. All measurements must be obtained from the stated dimensions.



Project

TILLBRIDGE SOLAR PROJECT

Client

TILLBRIDGE SOLAR LIMITED

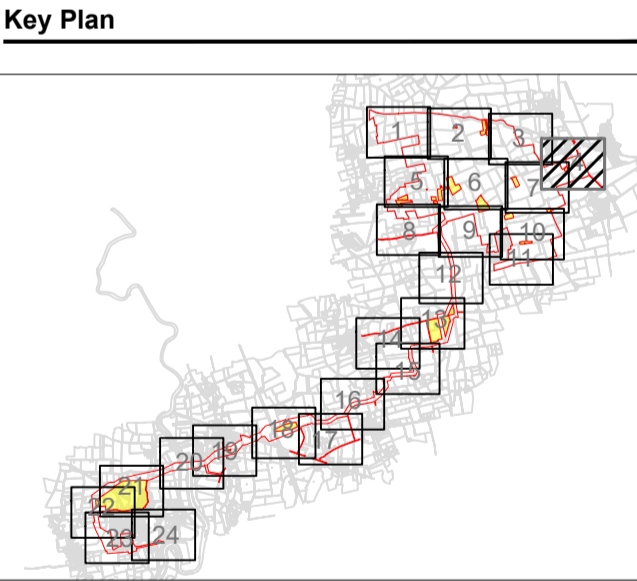
Consultant

Aecom
1 Tanfield
Edinburgh
EH3 5DA
United Kingdom
Fax +44 (0)131 301 8699
Tel +44 (0)131 301 8600
www.aecom.com

Notes

- ALL DIMENSIONS IN METRES UNLESS STATED OTHERWISE.
- DO NOT SCALE FROM THIS DRAWING USE ONLY PRINTED DIMENSIONS.
- THE PROPOSED WORKS SHOWN ARE ILLUSTRATIVE ONLY AND WILL BE SUBJECT TO CHANGE AS PART OF DETAILED DESIGN DEVELOPMENT. ANY CHANGES WILL BE LIMITED TO BEING WITHIN THE ORDER LIMITS AND ANY OTHER CONSTRAINTS INCLUDED IN THE DEVELOPMENT CONSENT ORDER.
- THESE PLANS SHOULD BE READ IN CONJUNCTION WITH SCHEDULES 4 TO 8 (INCLUSIVE) OF THE DEVELOPMENT CONSENT ORDER.
- PROPOSED PUBLIC RIGHTS OF WAY INCLUDED BASED UPON CURRENT APPLICATION RECORDS FOR NEW RIGHT OF WAY. THESE PUBLIC RIGHTS OF WAY ARE SHOWN FOR INFORMATION AND WILL NOT BE IMPLEMENTED AS PART OF THE SCHEME

ISSUE/REVISION		
P03	08-10-2024	Updated Order Limit Exclusion
P02	19-07-2024	Revised Order Limits & Accesses
P01	15-03-2024	DCO Application Issue
I/R	DATE	DESCRIPTION



Purpose Of Issue

DCO APPLICATION

Project Number

60682158

Sheet Title

STREETS, RIGHTS OF WAY AND ACCESS PLANS
SHEET 4 OF 24

Reference Number

EN010142/APP/2.4

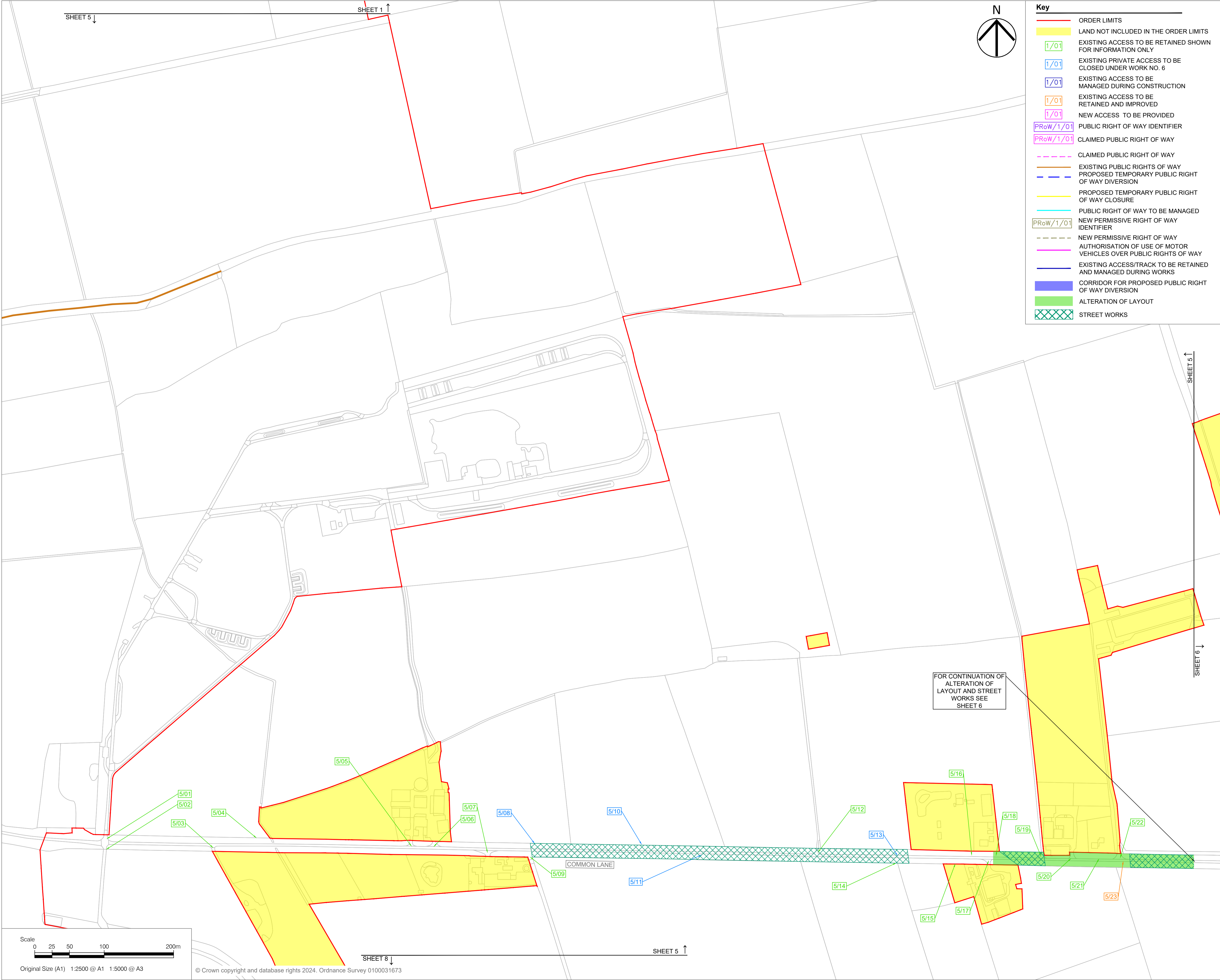
Legislation Reference

APFP 2009 Regulation 5(2)(k)

Sheet Number

60682158-ACM-XX-00-DR-CE-1204

Scale: As shown @ A1 **Rev:** p03



Key

ORDER LIMITS

LAND NOT INCLUDED IN THE ORDER LIMITS

1/01

EXISTING ACCESS TO BE RETAINED SHOWN FOR INFORMATION ONLY

1/01

EXISTING PRIVATE ACCESS TO BE CLOSED UNDER WORK NO. 6

1/01

EXISTING ACCESS TO BE MANAGED DURING CONSTRUCTION

1/01

EXISTING ACCESS TO BE RETAINED AND IMPROVED

1/01

NEW ACCESS TO BE PROVIDED

PRoW/1/01

PUBLIC RIGHT OF WAY IDENTIFIER

PRoW/1/01

CLAIMED PUBLIC RIGHT OF WAY

CLAIMED PUBLIC RIGHT OF WAY

EXISTING PUBLIC RIGHTS OF WAY

PROPOSED TEMPORARY PUBLIC RIGHT OF WAY DIVERSION

PROPOSED TEMPORARY PUBLIC RIGHT OF WAY CLOSURE

PUBLIC RIGHT OF WAY TO BE MANAGED

PRoW/1/01

NEW PERMISSIVE RIGHT OF WAY IDENTIFIER

NEW PERMISSIVE RIGHT OF WAY

AUTHORISATION OF USE OF MOTOR VEHICLES OVER PUBLIC RIGHTS OF WAY

EXISTING ACCESS/TRACK TO BE RETAINED AND MANAGED DURING WORKS

CORRIDOR FOR PROPOSED PUBLIC RIGHT OF WAY DIVERSION

ALTERATION OF LAYOUT

STREET WORKS

AECOM

Project

TILLBRIDGE SOLAR PROJECT

Client

TILLBRIDGE SOLAR LIMITED

Consultant

Aecom

1 Tanfield

Edinburgh

EH3 5DA

United Kingdom

Fax +44 (0)131 301 8699

Tel +44 (0)131 301 8600

www.aecom.com

Notes

1.

ALL DIMENSIONS IN METRES UNLESS STATED OTHERWISE.

2.

DO NOT SCALE FROM THIS DRAWING USE ONLY PRINTED DIMENSIONS.

3.

THE PROPOSED WORKS SHOWN ARE ILLUSTRATIVE ONLY AND WILL BE SUBJECT TO CHANGE AS PART OF DETAILED DESIGN DEVELOPMENT. ANY CHANGES WILL BE LIMITED TO BEING WITHIN THE ORDER LIMITS AND ANY OTHER CONSTRAINTS INCLUDED IN THE DEVELOPMENT CONSENT ORDER.

4.

THESE PLANS SHOULD BE READ IN CONJUNCTION WITH SCHEDULES 4 TO 8 (INCLUSIVE) OF THE DEVELOPMENT CONSENT ORDER.

5.

PROPOSED PUBLIC RIGHTS OF WAY INCLUDED BASED UPON CURRENT APPLICATION RECORDS FOR NEW RIGHT OF WAY. THESE PUBLIC RIGHTS OF WAY ARE SHOWN FOR INFORMATION AND WILL NOT BE IMPLEMENTED AS PART OF THE SCHEME

ISSUE/REVISION

P03	08-10-2024	Updated Order Limit Exclusion
P02	03-07-2024	Revised Order Limits & Accesses
P01	15-03-2024	DCO Application Issue
I/R	DATE	DESCRIPTION

Key Plan

Purpose Of Issue

DCO APPLICATION

Project Number

60682158

Sheet Title

STREETS, RIGHTS OF WAY AND ACCESS PLANS
SHEET 5 OF 24

Reference Number

EN010142/APP/2.4

Legislation Reference

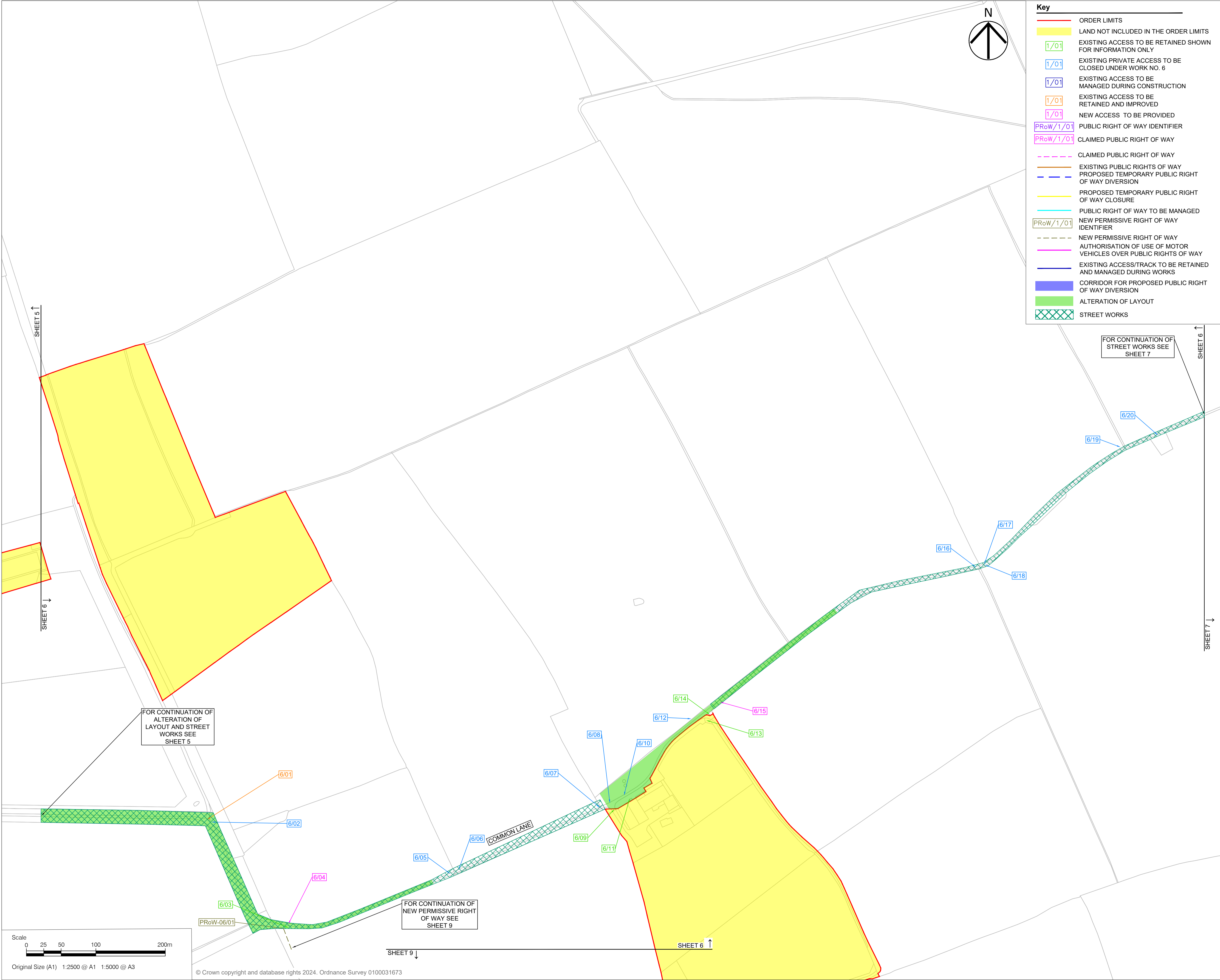
APFP 2009 Regulation 5(2)(k)

Sheet Number

60682158-ACM-XX-00-DR-CE-1205

Scale: As shown @ A1

Rev: P03



Key

ORDER LIMITS

LAND NOT INCLUDED IN THE ORDER LIMITS

1/01

EXISTING ACCESS TO BE RETAINED SHOWN FOR INFORMATION ONLY

1/01

EXISTING PRIVATE ACCESS TO BE CLOSED UNDER WORK NO. 6

1/01

EXISTING ACCESS TO BE MANAGED DURING CONSTRUCTION

1/01

EXISTING ACCESS TO BE RETAINED AND IMPROVED

1/01

NEW ACCESS TO BE PROVIDED

PRoW/1/01

PUBLIC RIGHT OF WAY IDENTIFIER

PRoW/1/01

CLAIMED PUBLIC RIGHT OF WAY

CLAIMED PUBLIC RIGHT OF WAY

EXISTING PUBLIC RIGHTS OF WAY

PROPOSED TEMPORARY PUBLIC RIGHT OF WAY DIVERSION

PROPOSED TEMPORARY PUBLIC RIGHT OF WAY CLOSURE

PUBLIC RIGHT OF WAY TO BE MANAGED

PRoW/1/01

NEW PERMISSIVE RIGHT OF WAY IDENTIFIER

NEW PERMISSIVE RIGHT OF WAY

AUTHORISATION OF USE OF MOTOR VEHICLES OVER PUBLIC RIGHTS OF WAY

EXISTING ACCESS/TRACK TO BE RETAINED AND MANAGED DURING WORKS

CORRIDOR FOR PROPOSED PUBLIC RIGHT OF WAY DIVERSION

ALTERATION OF LAYOUT

STREET WORKS

FOR CONTINUATION OF STREET WORKS SEE SHEET 7

AECOM

Project

TILLBRIDGE SOLAR PROJECT

Client

TILLBRIDGE SOLAR LIMITED

Consultant

Aecom

1 Tanfield

Edinburgh

EH3 5DA

United Kingdom

Fax +44 (0)131 301 8699

Tel +44 (0)131 301 8600

www.aecom.com

Notes

1. ALL DIMENSIONS IN METRES UNLESS STATED OTHERWISE.

2. DO NOT SCALE FROM THIS DRAWING USE ONLY PRINTED DIMENSIONS.

3. THE PROPOSED WORKS SHOWN ARE ILLUSTRATIVE ONLY AND WILL BE SUBJECT TO CHANGE AS PART OF DETAILED DESIGN DEVELOPMENT. ANY CHANGES WILL BE LIMITED TO BEING WITHIN THE ORDER LIMITS AND ANY OTHER CONSTRAINTS INCLUDED IN THE DEVELOPMENT CONSENT ORDER.

4. THESE PLANS SHOULD BE READ IN CONJUNCTION WITH SCHEDULES 4 TO 8 (INCLUSIVE) OF THE DEVELOPMENT CONSENT ORDER.

5. PROPOSED PUBLIC RIGHTS OF WAY INCLUDED BASED UPON CURRENT APPLICATION RECORDS FOR NEW RIGHT OF WAY. THESE PUBLIC RIGHTS OF WAY ARE SHOWN FOR INFORMATION AND WILL NOT BE IMPLEMENTED AS PART OF THE SCHEME

ISSUE/REVISION		
P03	08-10-2024	Updated Order Limit Exclusion
P02	19-07-2024	Revised Order Limits & Accesses
P01	15-03-2024	DCO Application Issue
I/R	DATE	DESCRIPTION

Key Plan

Purpose Of Issue

DCO APPLICATION

Project Number

60682158

Sheet Title

STREETS, RIGHTS OF WAY AND ACCESS PLANS

SHEET 6 OF 24

Reference Number

EN010142/APP/2.4

Legislation Reference

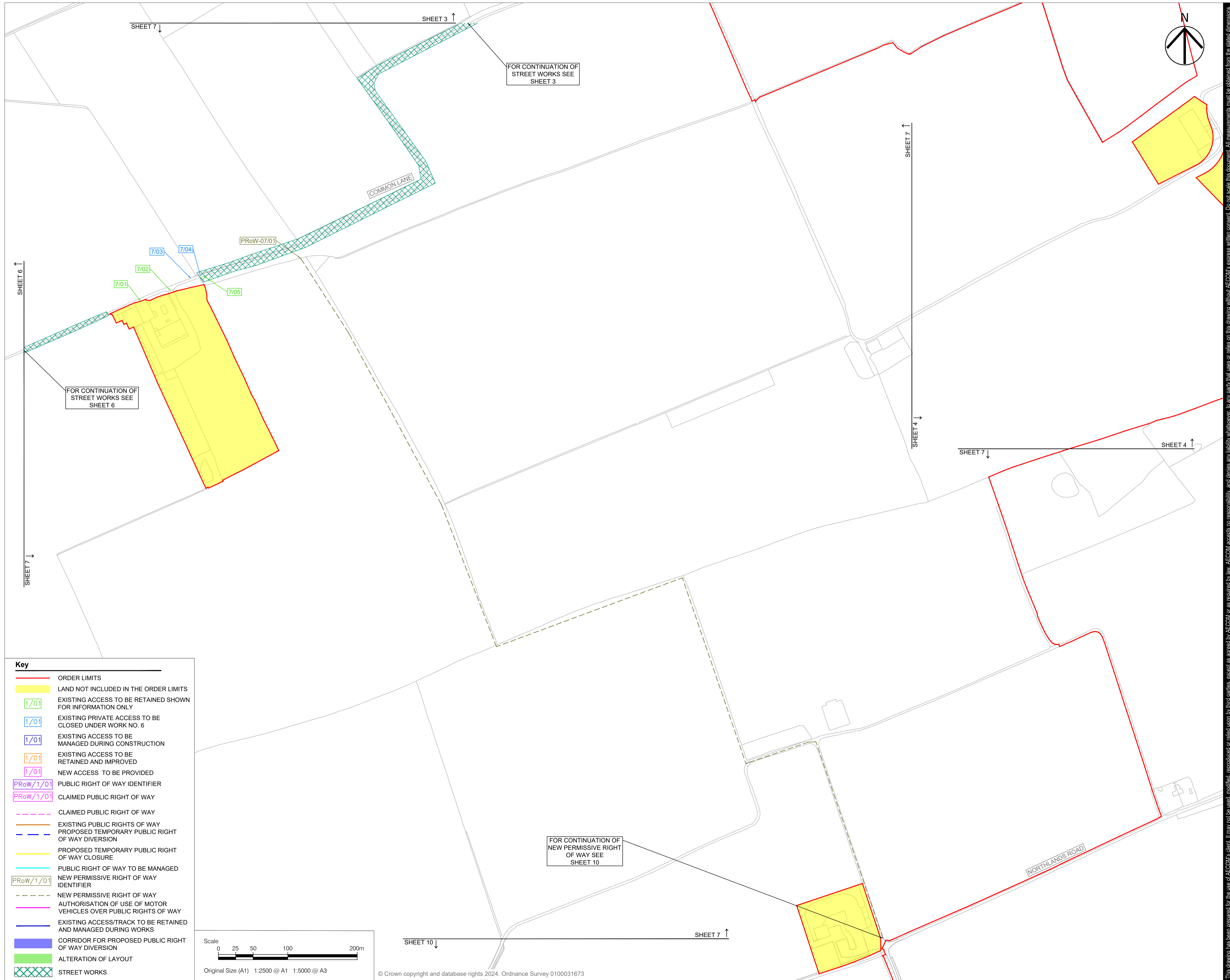
APFP 2009 Regulation 5(2)(k)

Sheet Number

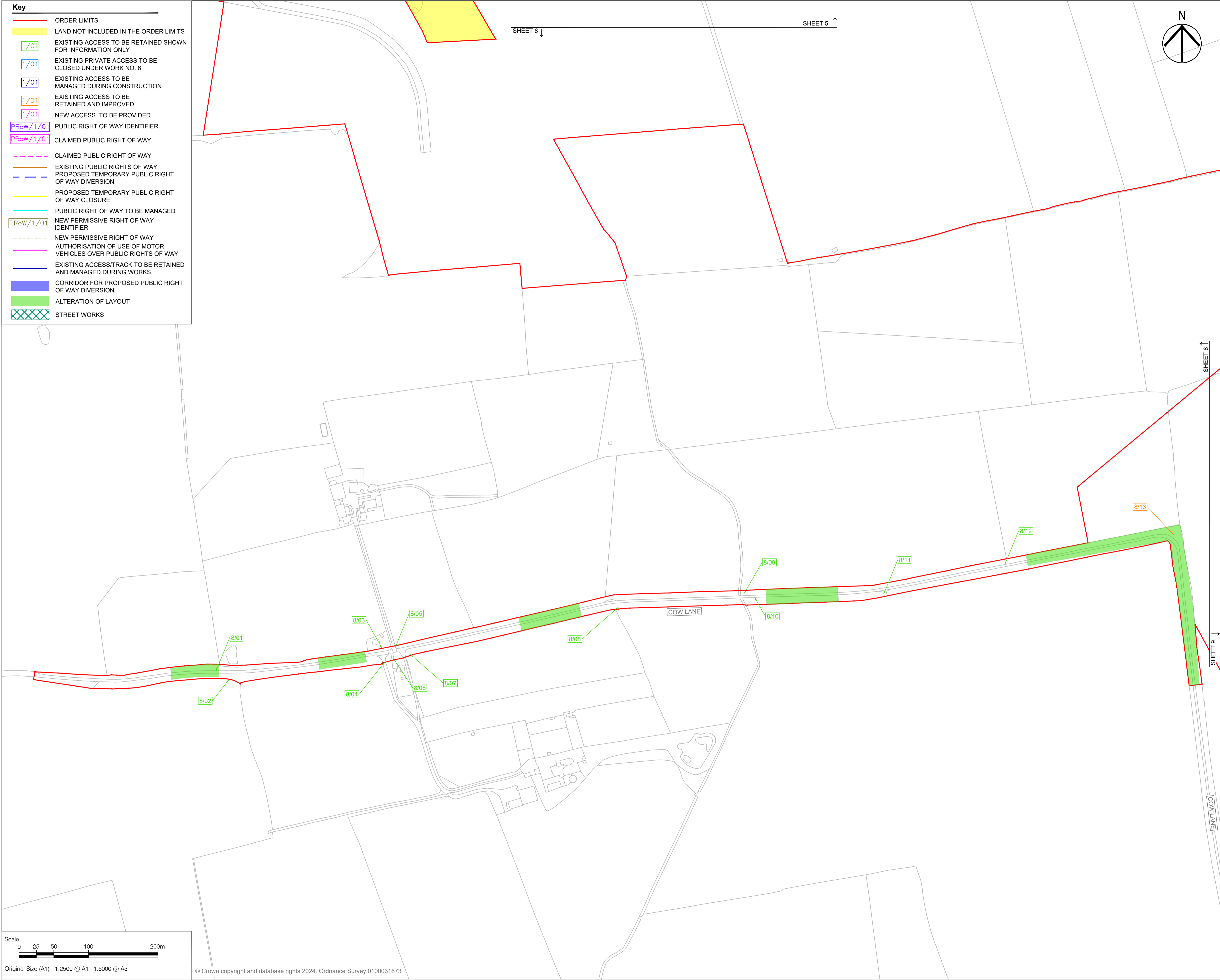
60682158-ACM-XX-00-DR-CE-1206

Scale: As shown @ A1

Rev: p03



ISO A1 594mm x 841mm
Approved: JH
Checked: MP
Designer: KP
Project Management Initials:
Last saved by: KYLE PLACKETT(2024-10-09) Last Plotted: 2024-10-09
Filename: C:\USERS\KYLE PLACKETT\ONE\DRIVE - AECOM\TILLBRIDGE AECOM CHESTERFIELD\DRAWINGS (CAD)\60682158-ACM-XX-00-DR-CE-1208 P03.DWG



Key

ORDER LIMITS

LAND NOT INCLUDED IN THE ORDER LIMITS

1/01

EXISTING ACCESS TO BE RETAINED SHOWN FOR INFORMATION ONLY

1/01

EXISTING PRIVATE ACCESS TO BE CLOSED UNDER WORK NO. 6

1/01

EXISTING ACCESS TO BE MANAGED DURING CONSTRUCTION

1/01

EXISTING ACCESS TO BE RETAINED AND IMPROVED

1/01

NEW ACCESS TO BE PROVIDED

PRoW/1/01

PUBLIC RIGHT OF WAY IDENTIFIER

PRoW/1/01

CLAIMED PUBLIC RIGHT OF WAY

CLAIMED PUBLIC RIGHT OF WAY

EXISTING PUBLIC RIGHTS OF WAY

PROPOSED TEMPORARY PUBLIC RIGHT OF WAY DIVERSION

PROPOSED TEMPORARY PUBLIC RIGHT OF WAY CLOSURE

PUBLIC RIGHT OF WAY TO BE MANAGED

PRoW/1/01

NEW PERMISSIVE RIGHT OF WAY IDENTIFIER

NEW PERMISSIVE RIGHT OF WAY

AUTHORISATION OF USE OF MOTOR VEHICLES OVER PUBLIC RIGHTS OF WAY

EXISTING ACCESS/TRACK TO BE RETAINED AND MANAGED DURING WORKS

CORRIDOR FOR PROPOSED PUBLIC RIGHT OF WAY DIVERSION

ALTERATION OF LAYOUT

STREET WORKS

AECOM

Project

TILLBRIDGE SOLAR PROJECT

Client

TILLBRIDGE SOLAR LIMITED

Consultant

Aecom

1 Tanfield

Edinburgh

EH3 5DA

United Kingdom

Fax +44 (0)131 301 8699

Tel +44 (0)131 301 8600

www.aecom.com

Notes

1.

ALL DIMENSIONS IN METRES UNLESS STATED OTHERWISE.

2.

DO NOT SCALE FROM THIS DRAWING USE ONLY PRINTED DIMENSIONS.

3.

THE PROPOSED WORKS SHOWN ARE ILLUSTRATIVE ONLY AND WILL BE SUBJECT TO CHANGE AS PART OF DETAILED DESIGN DEVELOPMENT. ANY CHANGES WILL BE LIMITED TO BEING WITHIN THE ORDER LIMITS AND ANY OTHER CONSTRAINTS INCLUDED IN THE DEVELOPMENT CONSENT ORDER.

4.

THESE PLANS SHOULD BE READ IN CONJUNCTION WITH SCHEDULES 4 TO 8 (INCLUSIVE) OF THE DEVELOPMENT CONSENT ORDER.

5.

PROPOSED PUBLIC RIGHTS OF WAY INCLUDED BASED UPON CURRENT APPLICATION RECORDS FOR NEW RIGHT OF WAY. THESE PUBLIC RIGHTS OF WAY ARE SHOWN FOR INFORMATION AND WILL NOT BE IMPLEMENTED AS PART OF THE SCHEME

ISSUE/REVISION

P03	08-10-2024	Updated Order Limit Exclusion
P02	19-07-2024	Revised Order Limits & Accesses
P01	15-03-2024	DCO Application Issue
I/R	DATE	DESCRIPTION

Key Plan

Purpose Of Issue

DCO APPLICATION

Project Number

60682158

Sheet Title

STREETS, RIGHTS OF WAY AND ACCESS PLANS

SHEET 8 OF 24

Reference Number

EN010142/APP/2.4

Legislation Reference

APFP 2009 Regulation 5(2)(k)


Sheet Number

60682158-ACM-XX-00-DR-CE-1208

Scale: As shown @ A1

Rev: p03

© Crown copyright and database rights 2024. Ordnance Survey 0100031673



SHEET 9 ↓

SHEET 6

FOR CONTINUATION OF
NEW PERMISSIVE RIGHT
OF WAY SEE
SHEET 6

SHEET 8 ↑






















SHEET 9

SHEET 9 ↑

SHEET 12

SHEET 9 ↑

Key

- | | |
|---|--|
|  | ORDER LIMITS |
|  | LAND NOT INCLUDED IN THE ORDER LIMITS |
|  | EXISTING ACCESS TO BE RETAINED SHOWN FOR INFORMATION ONLY |
|  | EXISTING PRIVATE ACCESS TO BE CLOSED UNDER WORK NO. 6 |
|  | EXISTING ACCESS TO BE MANAGED DURING CONSTRUCTION |
|  | EXISTING ACCESS TO BE RETAINED AND IMPROVED |
|  | NEW ACCESS TO BE PROVIDED |
|  | PUBLIC RIGHT OF WAY IDENTIFIER |
|  | CLAIMED PUBLIC RIGHT OF WAY |
|  | CLAIMED PUBLIC RIGHT OF WAY |
|  | EXISTING PUBLIC RIGHTS OF WAY |
|  | PROPOSED TEMPORARY PUBLIC RIGHT OF WAY DIVERSION |
|  | PROPOSED TEMPORARY PUBLIC RIGHT OF WAY CLOSURE |
|  | PUBLIC RIGHT OF WAY TO BE MANAGED |
|  | NEW PERMISSIVE RIGHT OF WAY IDENTIFIER |
|  | NEW PERMISSIVE RIGHT OF WAY |
|  | AUTHORISATION OF USE OF MOTOR VEHICLES OVER PUBLIC RIGHTS OF WAY |
|  | EXISTING ACCESS/TRACK TO BE RETAINED AND MANAGED DURING WORKS |
|  | CORRIDOR FOR PROPOSED PUBLIC RIGHT OF WAY DIVERSION |
|  | ALTERATION OF LAYOUT |
|  | STREET WORKS |

AECOM

Project

TILLBRIDGE SOLAR PROJECT

Client

TILLBRIDGE SOLAR
LIMITED

Consultant

Aecom
1 Tanfield
Edinburgh
EH3 5DA
United Kingdom
Fax +44 (0)131 301 8699
Tel +44 (0)131 301 8600
www.aecom.com

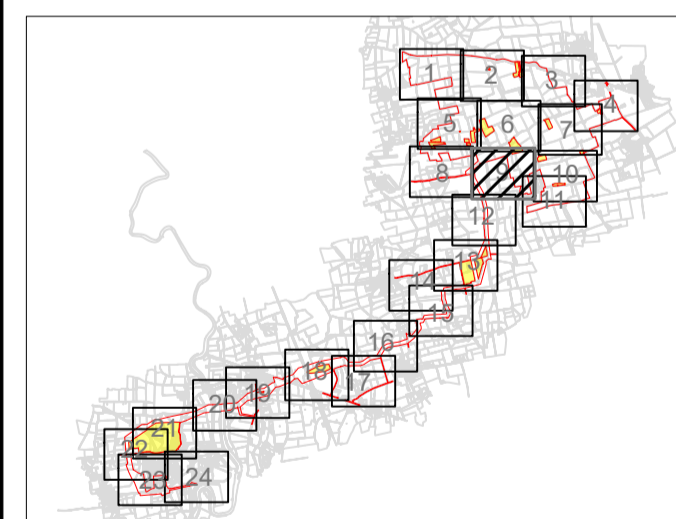
Notes

1. ALL DIMENSIONS IN METRES UNLESS STATED OTHERWISE.
2. DO NOT SCALE FROM THIS DRAWING USE ONLY PRINTED DIMENSIONS.
3. THE PROPOSED WORKS SHOWN ARE ILLUSTRATIVE ONLY AND WILL BE SUBJECT TO CHANGE AS PART OF DETAILED DESIGN DEVELOPMENT. ANY CHANGES WILL BE LIMITED TO BEING WITHIN THE ORDER LIMITS AND ANY OTHER CONSTRAINTS INCLUDED IN THE DEVELOPMENT CONSENT ORDER.
4. THESE PLANS SHOULD BE READ IN CONJUNCTION WITH SCHEDULES 4 TO 8 (INCLUSIVE) OF THE DEVELOPMENT CONSENT ORDER.
5. PROPOSED PUBLIC RIGHTS OF WAY INCLUDED BASED UPON CURRENT APPLICATION RECORDS FOR NEW RIGHT OF WAY. THESE PUBLIC RIGHTS OF WAY ARE SHOWN FOR INFORMATION AND WILL NOT BE IMPLEMENTED AS PART OF THE SCHEME

ISSUE/REVISION

P03	08-10-2024	Updated Order Limit Exclusion
P02	19-07-2024	Revised Order Limits & Accesses
P01	15-03-2024	DCO Application Issue
I/R	DATE	DESCRIPTION

Key Plan



Purpose Of Issue

DCO APPLICATION

Project Number

60682158

Sheet Title

STREETS, RIGHTS OF WAY AND
ACCESS PLANS
SHEET 9 OF 24

Reference Number

EN010142/APP/2.4

Legislation Reference

APFP 2009 Regulation 5(2)(k)

Sheet Number

60682158-ACM-XX-00-DR-CE-1209

Scale: As shown @ A1

Rev: P03

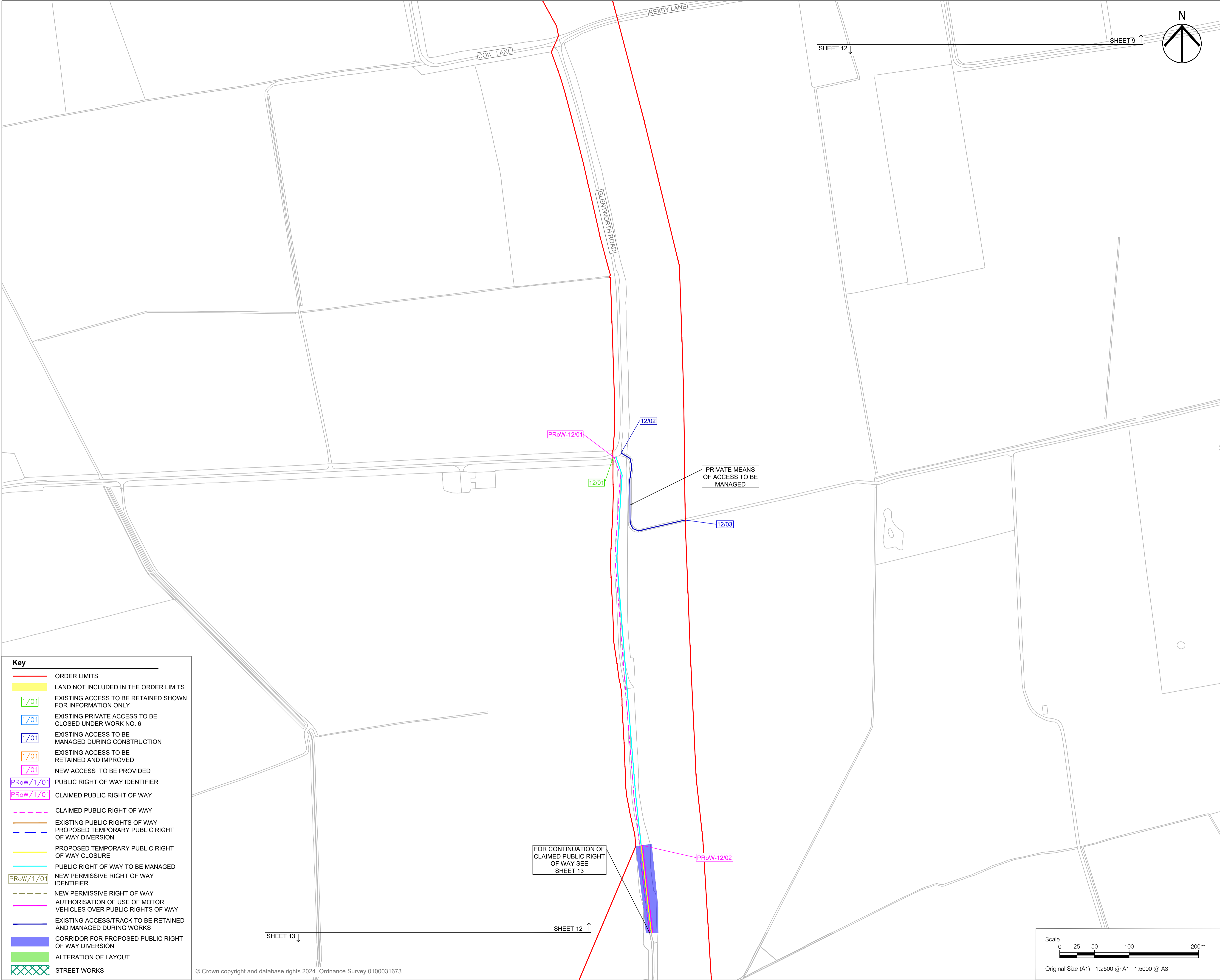
Scale



0 25 50 100 200m

Original Size (A1) 1:2500 @ A1 1:5000 @ A3

© Crown copyright and database rights 2024. Ordnance Survey 0100031673



Key

ORDER LIMITS

LAND NOT INCLUDED IN THE ORDER LIMITS

1/01

EXISTING ACCESS TO BE RETAINED SHOWN FOR INFORMATION ONLY

1/01

EXISTING PRIVATE ACCESS TO BE CLOSED UNDER WORK NO. 6

1/01

EXISTING ACCESS TO BE MANAGED DURING CONSTRUCTION

1/01

EXISTING ACCESS TO BE RETAINED AND IMPROVED

1/01

NEW ACCESS TO BE PROVIDED

PRoW/1/01

PUBLIC RIGHT OF WAY IDENTIFIER

PRoW/1/01

CLAIMED PUBLIC RIGHT OF WAY

CLAIMED PUBLIC RIGHT OF WAY

EXISTING PUBLIC RIGHTS OF WAY

PROPOSED TEMPORARY PUBLIC RIGHT OF WAY DIVERSION

PROPOSED TEMPORARY PUBLIC RIGHT OF WAY CLOSURE

PUBLIC RIGHT OF WAY TO BE MANAGED

PRoW/1/01

NEW PERMISSIVE RIGHT OF WAY IDENTIFIER

NEW PERMISSIVE RIGHT OF WAY

AUTHORISATION OF USE OF MOTOR VEHICLES OVER PUBLIC RIGHTS OF WAY

EXISTING ACCESS/TRACK TO BE RETAINED AND MANAGED DURING WORKS

CORRIDOR FOR PROPOSED PUBLIC RIGHT OF WAY DIVERSION

ALTERATION OF LAYOUT

STREET WORKS

© Crown copyright and database rights 2024, Ordnance Survey 0100031673



Project

TILLBRIDGE SOLAR PROJECT

Client

TILLBRIDGE SOLAR LIMITED

Consultant

Aecom

1 Tanfield
Edinburgh
EH3 5DA
United Kingdom
Fax +44 (0)131 301 8699
Tel +44 (0)131 301 8600
www.aecom.com

- Notes
1.

ALL DIMENSIONS IN METRES UNLESS STATED OTHERWISE.
2.

DO NOT SCALE FROM THIS DRAWING USE ONLY PRINTED DIMENSIONS.
3.

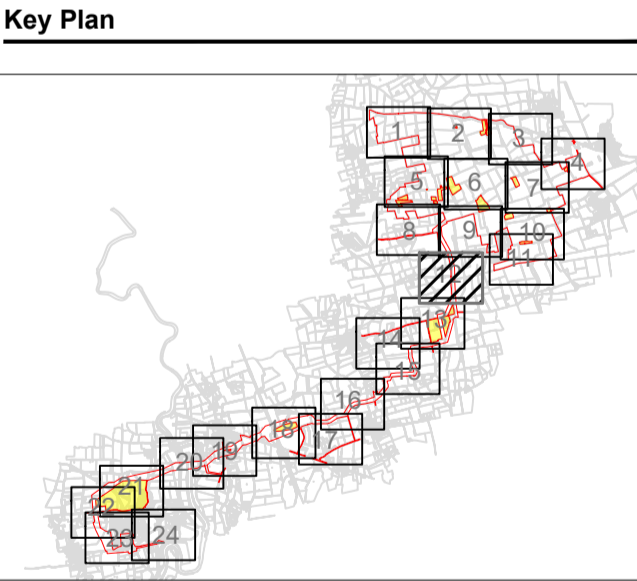
THE PROPOSED WORKS SHOWN ARE ILLUSTRATIVE ONLY AND WILL BE SUBJECT TO CHANGE AS PART OF DETAILED DESIGN DEVELOPMENT. ANY CHANGES WILL BE LIMITED TO BEING WITHIN THE ORDER LIMITS AND ANY OTHER CONSTRAINTS INCLUDED IN THE DEVELOPMENT CONSENT ORDER.
4.

THESE PLANS SHOULD BE READ IN CONJUNCTION WITH SCHEDULES 4 TO 8 (INCLUSIVE) OF THE DEVELOPMENT CONSENT ORDER.
5.

PROPOSED PUBLIC RIGHTS OF WAY INCLUDED BASED UPON CURRENT APPLICATION RECORDS FOR NEW RIGHT OF WAY. THESE PUBLIC RIGHTS OF WAY ARE SHOWN FOR INFORMATION AND WILL NOT BE IMPLEMENTED AS PART OF THE SCHEME

ISSUE/REVISION

P03	08-10-2024	Updated Order Limit Exclusion
P02	19-07-2024	Revised Order Limits & Accesses
P01	15-03-2024	DCO Application Issue
I/R	DATE	DESCRIPTION



Purpose Of Issue

DCO APPLICATION

Project Number

60682158

Sheet Title

STREETS, RIGHTS OF WAY AND ACCESS PLANS
SHEET 12 OF 24

Reference Number

EN010142/APP/2.4

Legislation Reference

APFP 2009 Regulation 5(2)(k)


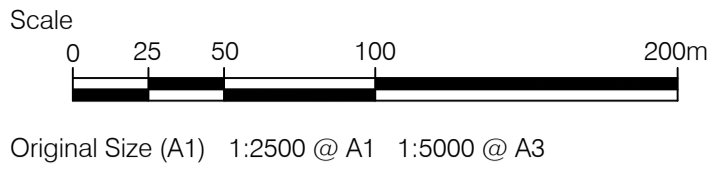
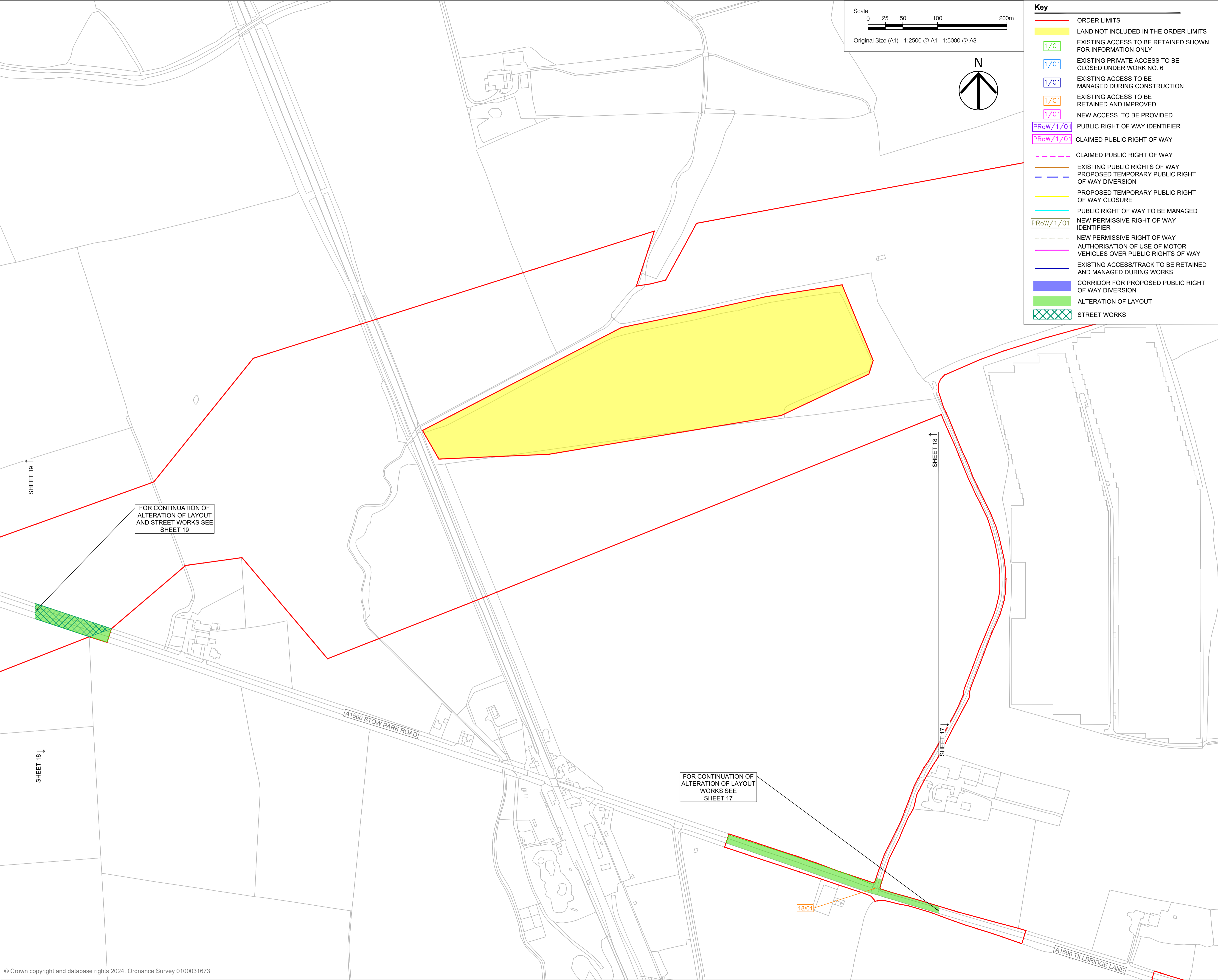
Sheet Number

60682158-ACM-XX-00-DR-CE-1212

Scale: As shown @ A1

Rev: P03

R-CE-121



Key	
 	ORDER LIMITS
 	LAND NOT INCLUDED IN THE ORDER LIMITS
1/01	EXISTING ACCESS TO BE RETAINED SHOWN FOR INFORMATION ONLY
1/01	EXISTING PRIVATE ACCESS TO BE CLOSED UNDER WORK NO. 6
1/01	EXISTING ACCESS TO BE MANAGED DURING CONSTRUCTION
1/01	EXISTING ACCESS TO BE RETAINED AND IMPROVED
1/01	NEW ACCESS TO BE PROVIDED
PRoW/1/01	PUBLIC RIGHT OF WAY IDENTIFIER
PRoW/1/01	CLAIMED PUBLIC RIGHT OF WAY
 	CLAIMED PUBLIC RIGHT OF WAY
 	EXISTING PUBLIC RIGHTS OF WAY
 	PROPOSED TEMPORARY PUBLIC RIGHT OF WAY DIVERSION
 	PROPOSED TEMPORARY PUBLIC RIGHT OF WAY CLOSURE
 	PUBLIC RIGHT OF WAY TO BE MANAGED
PRoW/1/01	NEW PERMISSIVE RIGHT OF WAY IDENTIFIER
 	NEW PERMISSIVE RIGHT OF WAY
 	AUTHORISATION OF USE OF MOTOR VEHICLES OVER PUBLIC RIGHTS OF WAY
 	EXISTING ACCESS/TRACK TO BE RETAINED AND MANAGED DURING WORKS
 	CORRIDOR FOR PROPOSED PUBLIC RIGHT OF WAY DIVERSION
 	ALTERATION OF LAYOUT
 	STREET WORKS



Project

TILLBRIDGE SOLAR PROJECT

Client

TILLBRIDGE SOLAR LIMITED

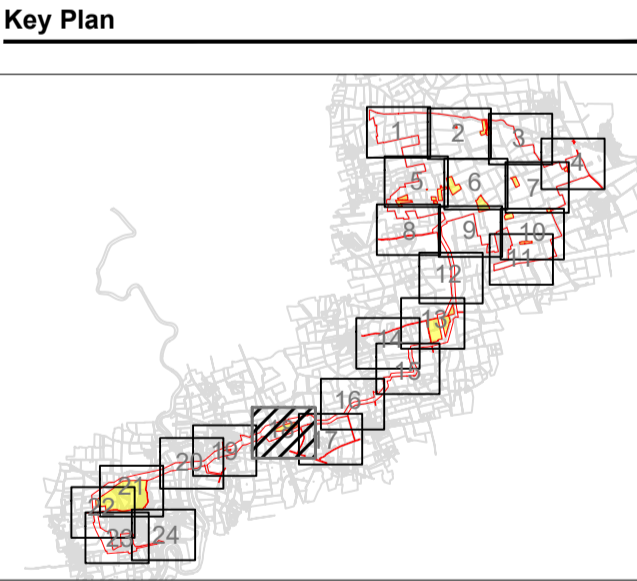
Consultant

Aecom
1 Tanfield
Edinburgh
EH3 5DA
United Kingdom
Fax +44 (0)131 301 8699
Tel +44 (0)131 301 8600
www.aecom.com

Notes

- ALL DIMENSIONS IN METRES UNLESS STATED OTHERWISE.
- DO NOT SCALE FROM THIS DRAWING USE ONLY PRINTED DIMENSIONS.
- THE PROPOSED WORKS SHOWN ARE ILLUSTRATIVE ONLY AND WILL BE SUBJECT TO CHANGE AS PART OF DETAILED DESIGN DEVELOPMENT. ANY CHANGES WILL BE LIMITED TO BEING WITHIN THE ORDER LIMITS AND ANY OTHER CONSTRAINTS INCLUDED IN THE DEVELOPMENT CONSENT ORDER.
- THESE PLANS SHOULD BE READ IN CONJUNCTION WITH SCHEDULES 4 TO 8 (INCLUSIVE) OF THE DEVELOPMENT CONSENT ORDER.
- PROPOSED PUBLIC RIGHTS OF WAY INCLUDED BASED UPON CURRENT APPLICATION RECORDS FOR NEW RIGHT OF WAY. THESE PUBLIC RIGHTS OF WAY ARE SHOWN FOR INFORMATION AND WILL NOT BE IMPLEMENTED AS PART OF THE SCHEME

ISSUE/REVISION		
P03	08-10-2024	Updated Order Limit Exclusion
P02	19-07-2024	Revised Order Limits & Accesses
P01	15-03-2024	DCO Application Issue
I/R	DATE	DESCRIPTION



Purpose Of Issue

DCO APPLICATION

Project Number

60682158

Sheet Title

STREETS, RIGHTS OF WAY AND ACCESS PLANS
SHEET 18 OF 24

Reference Number

EN010142/APP/2.4

Legislation Reference

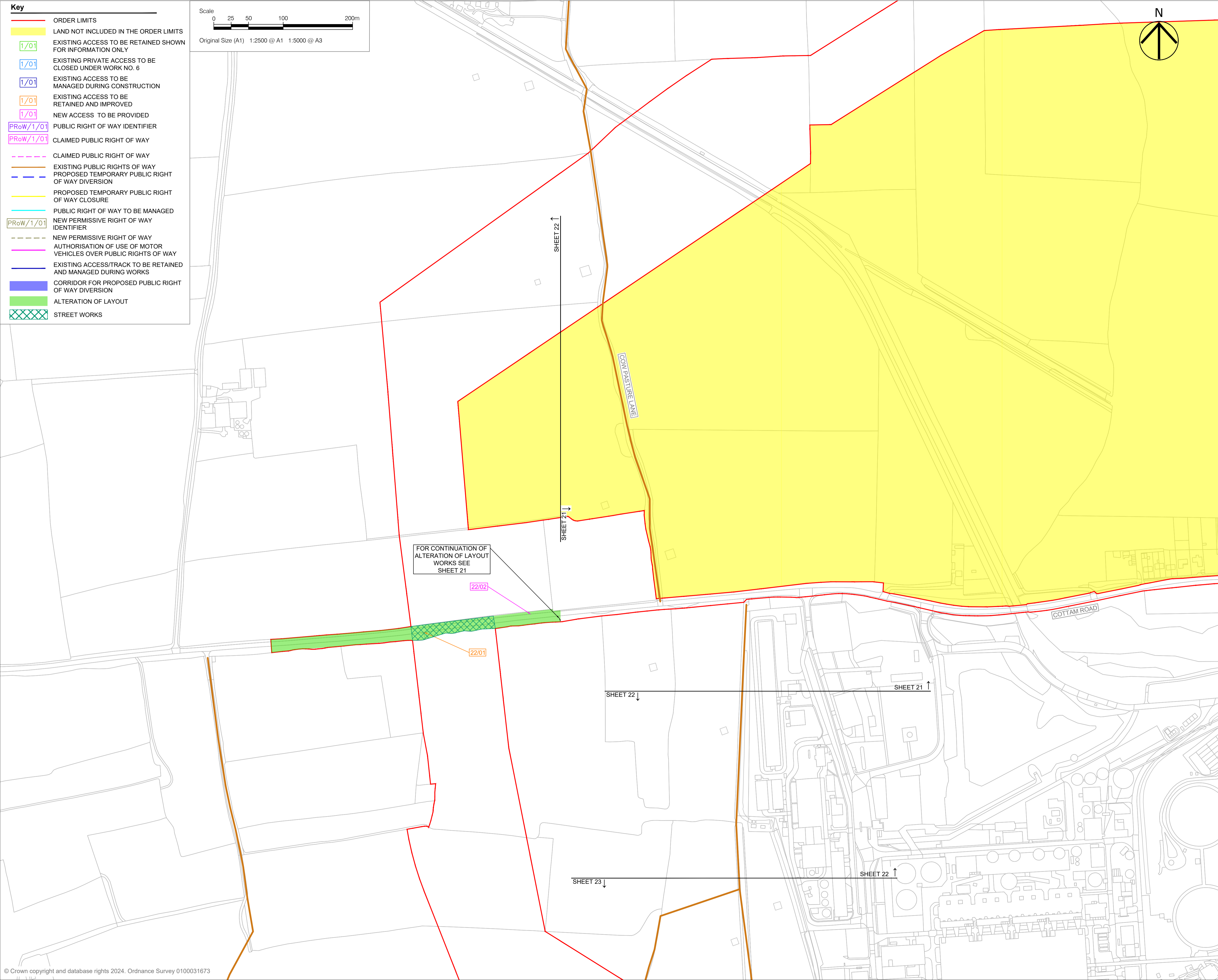
APFP 2009 Regulation 5(2)(k)

Sheet Number

60682158-ACM-XX-00-DR-CE-1218

Scale: As shown @ A1 **Rev:** p03

This drawing has been prepared for the use of AECOM's client. It may not be used, modified, reproduced or relied upon by third parties, except as agreed by AECOM, accepts no responsibility, and denies any liability whatsoever, to any party that uses or relies on this drawing without AECOM's express written consent. Do not scale this document. All measurements must be obtained from the stated dimensions.



Project

TILLBRIDGE SOLAR PROJECT

Client

TILLBRIDGE SOLAR LIMITED

Consultant

Aecom
1 Tanfield
Edinburgh
EH3 5DA
United Kingdom
Fax +44 (0)131 301 8699
Tel +44 (0)131 301 8600
www.aecom.com

Notes

- ALL DIMENSIONS IN METRES UNLESS STATED OTHERWISE.
- DO NOT SCALE FROM THIS DRAWING USE ONLY PRINTED DIMENSIONS.
- THE PROPOSED WORKS SHOWN ARE ILLUSTRATIVE ONLY AND WILL BE SUBJECT TO CHANGE AS PART OF DETAILED DESIGN DEVELOPMENT. ANY CHANGES WILL BE LIMITED TO BEING WITHIN THE ORDER LIMITS AND ANY OTHER CONSTRAINTS INCLUDED IN THE DEVELOPMENT CONSENT ORDER.
- THESE PLANS SHOULD BE READ IN CONJUNCTION WITH SCHEDULES 4 TO 8 (INCLUSIVE) OF THE DEVELOPMENT CONSENT ORDER.
- PROPOSED PUBLIC RIGHTS OF WAY INCLUDED BASED UPON CURRENT APPLICATION RECORDS FOR NEW RIGHT OF WAY. THESE PUBLIC RIGHTS OF WAY ARE SHOWN FOR INFORMATION AND WILL NOT BE IMPLEMENTED AS PART OF THE SCHEME

ISSUE/REVISION

P03	08-10-2024	Updated Order Limit Exclusion
P02	22-07-2024	Revised Order Limits & Accesses
P01	15-03-2024	DCO Application Issue
I/R	DATE	DESCRIPTION

Key Plan

Purpose Of Issue

DCO APPLICATION

Project Number

60682158

Sheet Title

STREETS, RIGHTS OF WAY AND ACCESS PLANS
SHEET 22 OF 24

Reference Number

EN010142/APP/2.4

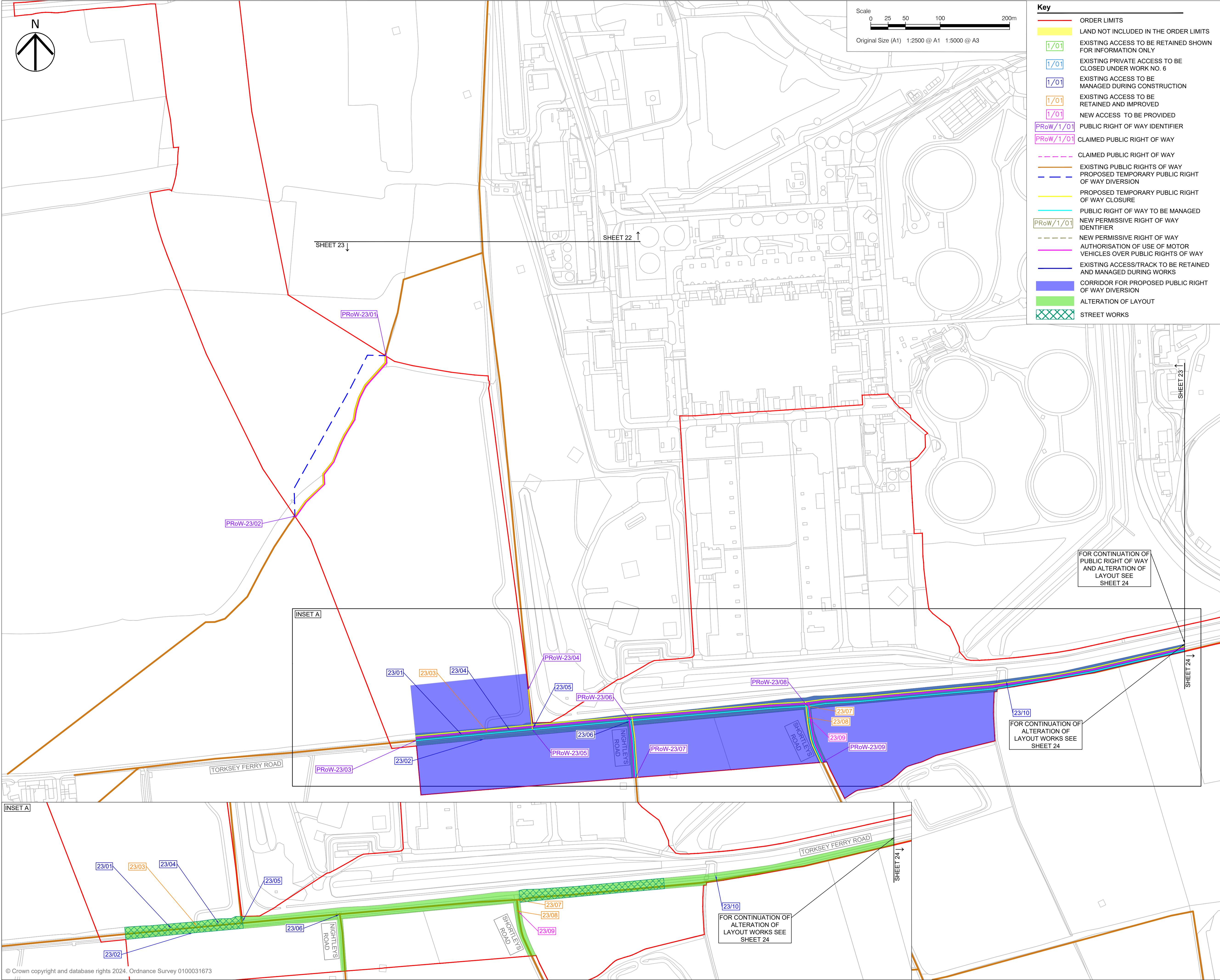
Legislation Reference

APFP 2009 Regulation 5(2)(k)

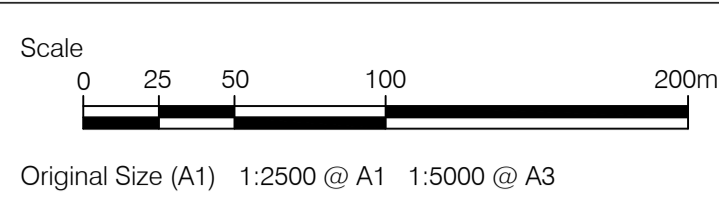
Sheet Number

60682158-ACM-XX-00-DR-CE-1222

Scale: As shown @ A1 **Rev:** p03



© Crown copyright and database rights 2024. Ordnance Survey 0100031673



Key	
---	ORDER LIMITS
 	LAND NOT INCLUDED IN THE ORDER LIMITS
1/01	EXISTING ACCESS TO BE RETAINED SHOWN FOR INFORMATION ONLY
1/01	EXISTING PRIVATE ACCESS TO BE CLOSED UNDER WORK NO. 6
1/01	EXISTING ACCESS TO BE MANAGED DURING CONSTRUCTION
1/01	EXISTING ACCESS TO BE RETAINED AND IMPROVED
1/01	NEW ACCESS TO BE PROVIDED
PRoW/1/01	PUBLIC RIGHT OF WAY IDENTIFIER
PRoW/1/01	CLAIMED PUBLIC RIGHT OF WAY
	CLAIMED PUBLIC RIGHT OF WAY
	EXISTING PUBLIC RIGHTS OF WAY
	PROPOSED TEMPORARY PUBLIC RIGHT OF WAY DIVERSION
	PROPOSED TEMPORARY PUBLIC RIGHT OF WAY CLOSURE
	PUBLIC RIGHT OF WAY TO BE MANAGED
PRoW/1/01	NEW PERMISSIVE RIGHT OF WAY IDENTIFIER
	NEW PERMISSIVE RIGHT OF WAY
	AUTHORISATION OF USE OF MOTOR VEHICLES OVER PUBLIC RIGHTS OF WAY
	EXISTING ACCESS/TRACK TO BE RETAINED AND MANAGED DURING WORKS
	CORRIDOR FOR PROPOSED PUBLIC RIGHT OF WAY DIVERSION
	ALTERATION OF LAYOUT
	STREET WORKS

FOR CONTINUATION OF PUBLIC RIGHT OF WAY AND ALTERATION OF LAYOUT SEE SHEET 24

FOR CONTINUATION OF ALTERATION OF LAYOUT WORKS SEE SHEET 24

FOR CONTINUATION OF ALTERATION OF LAYOUT WORKS SEE SHEET 24



Project

TILLBRIDGE SOLAR PROJECT

Client

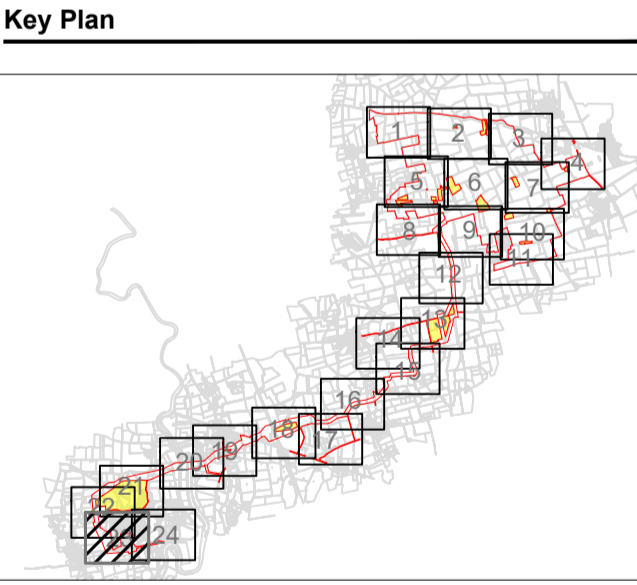
TILLBRIDGE SOLAR LIMITED

Consultant

Aecom
1 Tanfield
Edinburgh
EH3 5DA
United Kingdom
Fax +44 (0)131 301 8699
Tel +44 (0)131 301 8600
www.aecom.com

- Notes**
- ALL DIMENSIONS IN METRES UNLESS STATED OTHERWISE.
 - DO NOT SCALE FROM THIS DRAWING USE ONLY PRINTED DIMENSIONS.
 - THE PROPOSED WORKS SHOWN ARE ILLUSTRATIVE ONLY AND WILL BE SUBJECT TO CHANGE AS PART OF DETAILED DESIGN DEVELOPMENT. ANY CHANGES WILL BE LIMITED TO BEING WITHIN THE ORDER LIMITS AND ANY OTHER CONSTRAINTS INCLUDED IN THE DEVELOPMENT CONSENT ORDER.
 - THESE PLANS SHOULD BE READ IN CONJUNCTION WITH SCHEDULES 4 TO 8 (INCLUSIVE) OF THE DEVELOPMENT CONSENT ORDER.
 - PROPOSED PUBLIC RIGHTS OF WAY INCLUDED BASED UPON CURRENT APPLICATION RECORDS FOR NEW RIGHT OF WAY. THESE PUBLIC RIGHTS OF WAY ARE SHOWN FOR INFORMATION AND WILL NOT BE IMPLEMENTED AS PART OF THE SCHEME

ISSUE/REVISION		
P03	08-10-2024	Updated Order Limit Exclusion
P02	19-07-2024	Revised Order Limits & Accesses
P01	15-03-2024	DCO Application Issue
I/R	DATE	DESCRIPTION



Purpose Of Issue

DCO APPLICATION

Project Number

60682158

Sheet Title

STREETS, RIGHTS OF WAY AND ACCESS PLANS
SHEET 23 OF 24

Reference Number

EN010142/APP/2.4

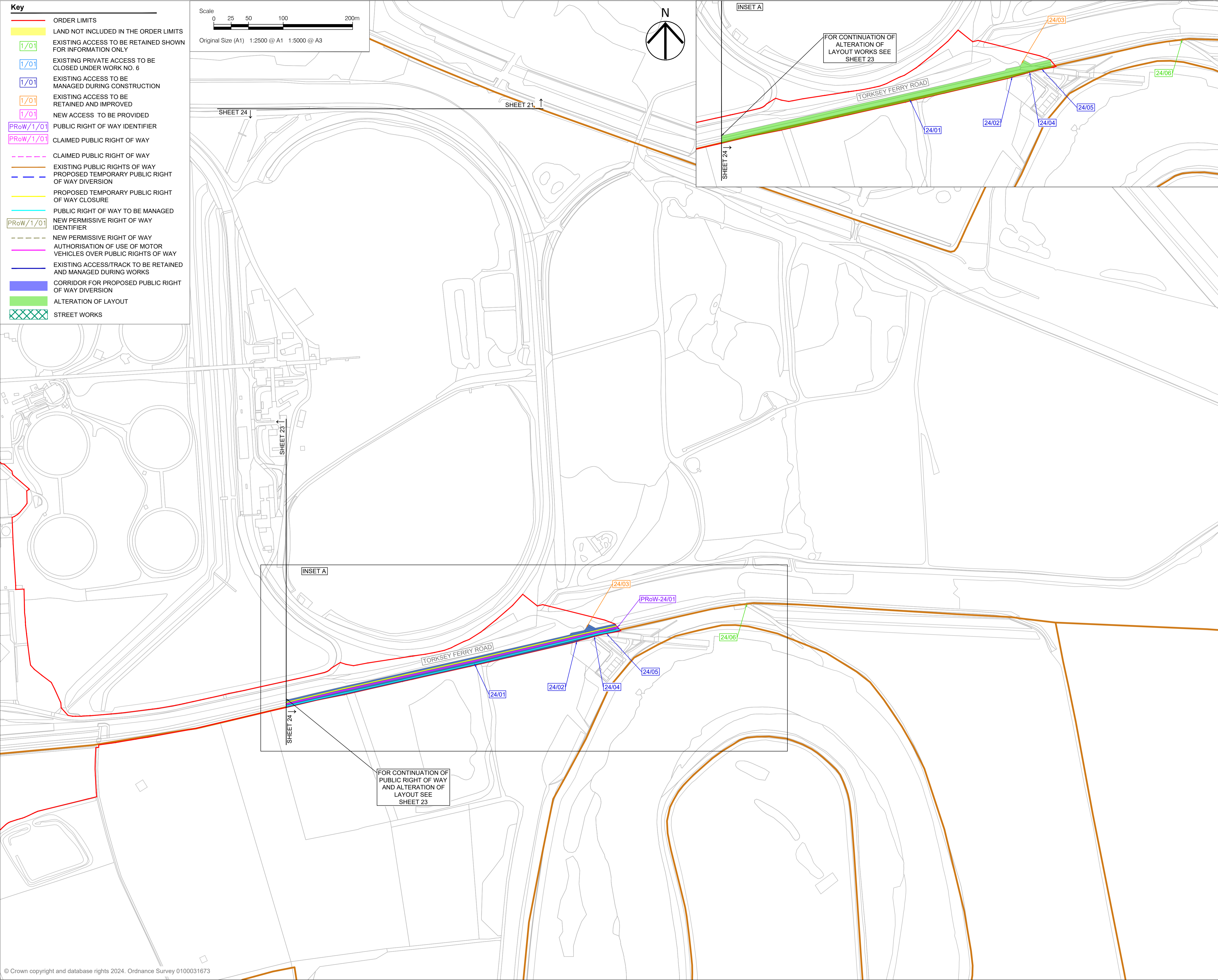
Legislation Reference

APFP 2009 Regulation 5(2)(k)

Sheet Number

60682158-ACM-XX-00-DR-CE-1223

Scale: As shown @ A1 **Rev:** p03

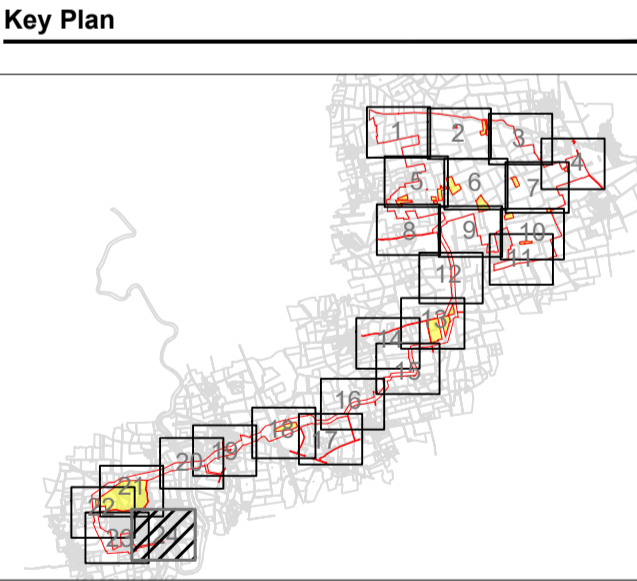


Project
TILLBRIDGE SOLAR PROJECT
Client
TILLBRIDGE SOLAR LIMITED
Consultant

Aecom
1 Tanfield
Edinburgh
EH3 5DA
United Kingdom
Fax +44 (0)131 301 8699
Tel +44 (0)131 301 8600
www.aecom.com
Notes

- ALL DIMENSIONS IN METRES UNLESS STATED OTHERWISE.
- DO NOT SCALE FROM THIS DRAWING USE ONLY PRINTED DIMENSIONS.
- THE PROPOSED WORKS SHOWN ARE ILLUSTRATIVE ONLY AND WILL BE SUBJECT TO CHANGE AS PART OF DETAILED DESIGN DEVELOPMENT. ANY CHANGES WILL BE LIMITED TO BEING WITHIN THE ORDER LIMITS AND ANY OTHER CONSTRAINTS INCLUDED IN THE DEVELOPMENT CONSENT ORDER.
- THESE PLANS SHOULD BE READ IN CONJUNCTION WITH SCHEDULES 4 TO 8 (INCLUSIVE) OF THE DEVELOPMENT CONSENT ORDER.
- PROPOSED PUBLIC RIGHTS OF WAY INCLUDED BASED UPON CURRENT APPLICATION RECORDS FOR NEW RIGHT OF WAY. THESE PUBLIC RIGHTS OF WAY ARE SHOWN FOR INFORMATION AND WILL NOT BE IMPLEMENTED AS PART OF THE SCHEME

ISSUE/REVISION		
P03	08-10-2024	Updated Order Limit Exclusion
P02	19-07-2024	Revised Order Limits & Accesses
P01	15-03-2024	DCO Application Issue
I/R	DATE	DESCRIPTION



Purpose Of Issue
DCO APPLICATION
Project Number
60682158
Sheet Title
STREETS, RIGHTS OF WAY AND ACCESS PLANS
SHEET 24 OF 24
Reference Number
EN010142/APP/2.4
Legislation Reference
APFP 2009 Regulation 5(2)(k)
Sheet Number
60682158-ACM-XX-00-DR-CE-1224
Scale: As shown @ A1 Rev: P03